



Let's **Create ways to make it easy to go up or down Tarrytown's beautiful hills**





and make it easy to move between the station up the hill to Tarrytown's business district along Main and Broadway and over/under! the tracks to the waterfront. Link upper and Lower Main St. and Broadway - partners working together in a vibrant Village commercial district.

We've heard and discussed lots of ideas

- elevator
- escalator
- trolley or a "loop"
- incline (Pittsburgh has one)
- tow rope ?



We'd like to hear your ideas



Use the sticky pad to write a comment or idea. Or email us at StationAreaStudy@Tarrytowngov.com

We'll read them all.



What is a "Loop"?

A loop connects things and places and people. It might be a small bus or trolley vehicle that would make a "looping" route around the village so that getting around is easy -

to or from the station,
from the station to offices on 119,
from Mrs. Greens to the Crest,
from EF into town and back,
from the high school to the YMCA,
to and from Pennybridge/station...

**Hop On and Hop Off,
getting around is easy.**